

**Secretaria de Meio Ambiente e Desenvolvimento Sustentável - SEMAD**  
**Centro de Informações Meteorológicas e Hidrológicas do Estado de Goiás - CIMEHGO**  
**Sala de Situação de Monitoramento de Riscos e Desastres Naturais**

Boletim nº: 0156

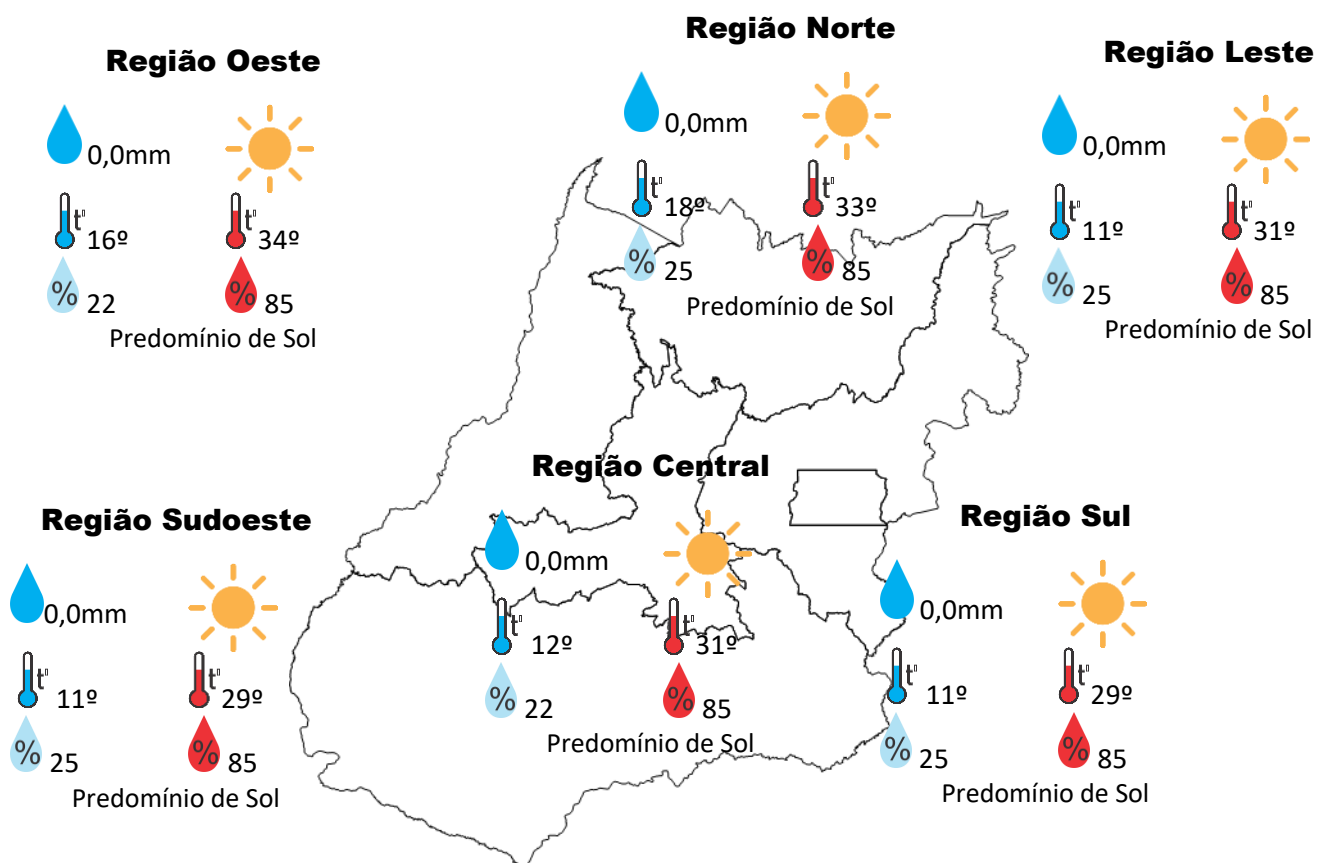
Elaborado na data: **30/06/2023**

Previsão para data: **01/07/2023**

**Informações do Tempo para o Estado**

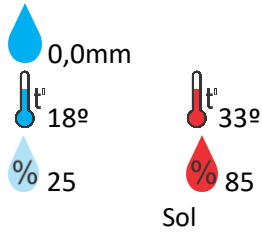
**Sábado**, segue com tempo estável e com predomínio de sol em todas as regiões do Estado de Goiás, na parte centro sul do Estado teremos temperaturas mínimas mais baixas pela manhã. No período da tarde queda na umidade relativa do ar, onde já estamos em estado de **Atenção**.

**Capital:** Predomínio de sol, com temperatura máxima podendo chegar aos 29°C e umidade relativa do ar variando entre 22% a 85%, o nascer do sol será às 06:46hs e o pôr do sol às 17:55hs.

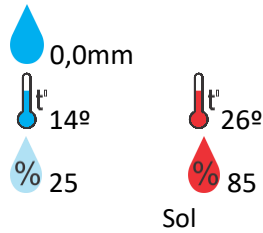


### Previsão para alguns municípios:

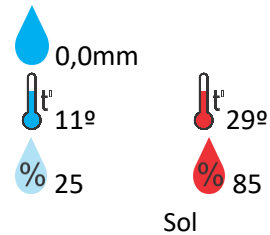
#### Porangatu



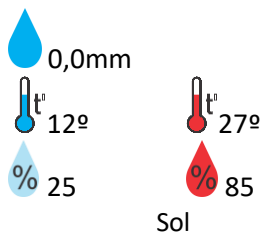
#### Catalão



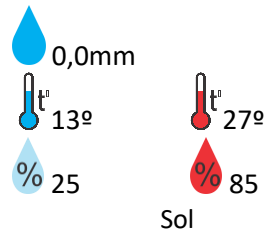
#### Jataí



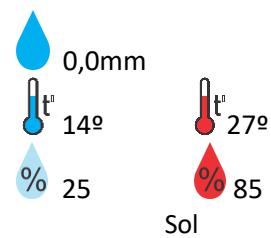
#### Rio Verde



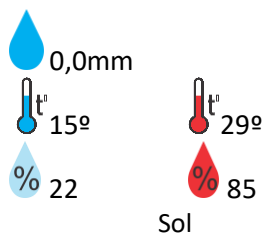
#### Luziânia



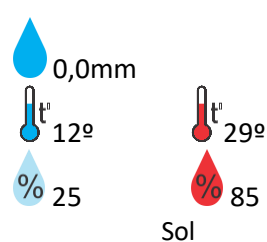
#### Anápolis



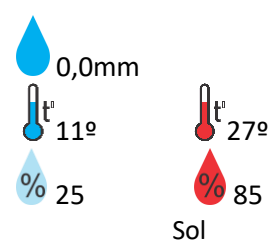
#### Goiânia



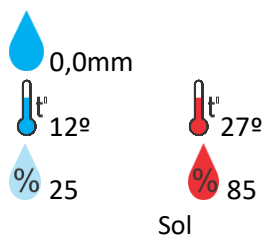
#### Itumbiara



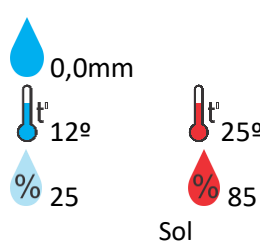
#### Ouvidor



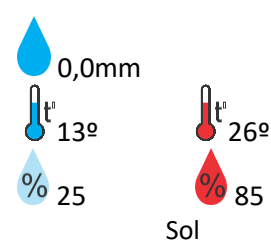
#### Goiandira



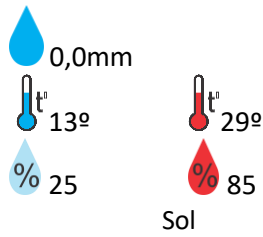
#### Três Ranchos



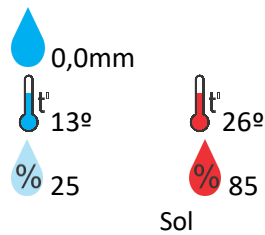
#### Cumari



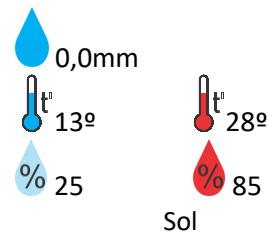
### Ipameri



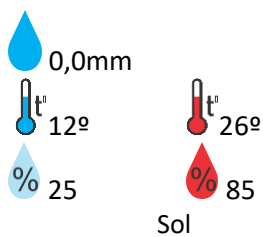
### Nova Aurora



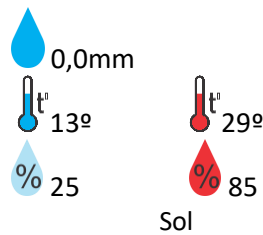
### Formosa



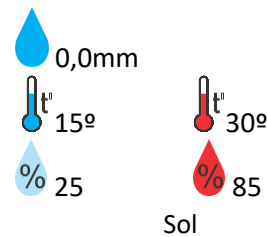
### Cristalina



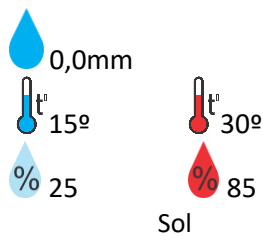
### Santa Helena



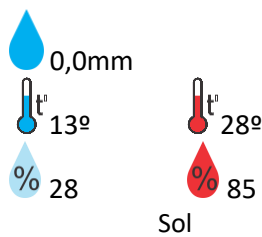
### Ceres



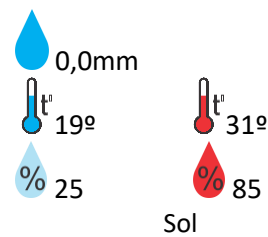
### Goianésia



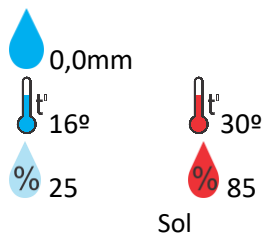
### Davinópolis



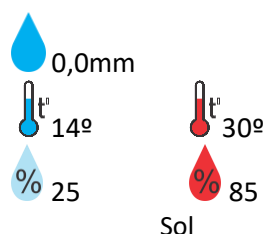
### Rubiataba



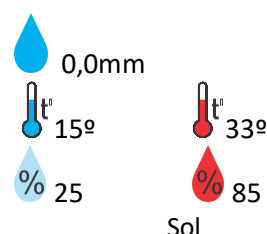
### Flores de Goiás



### Iporá

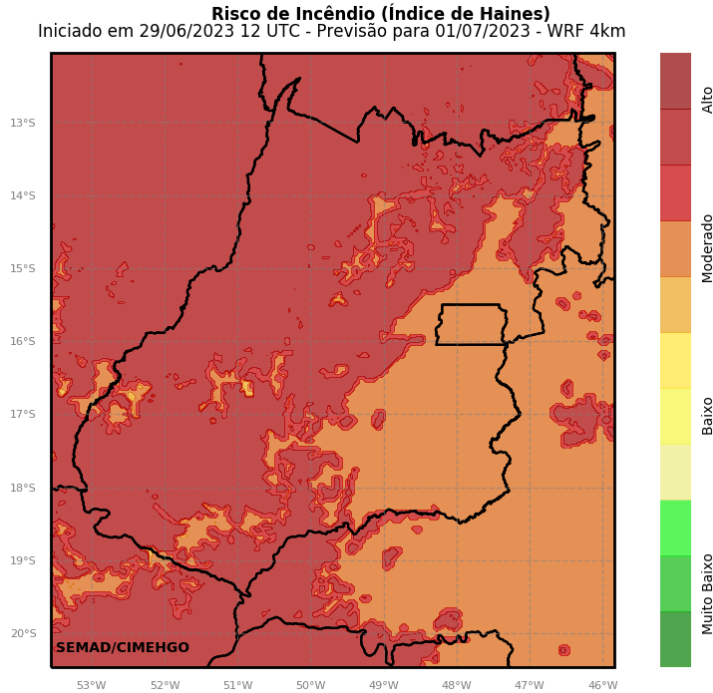


### Aruanã

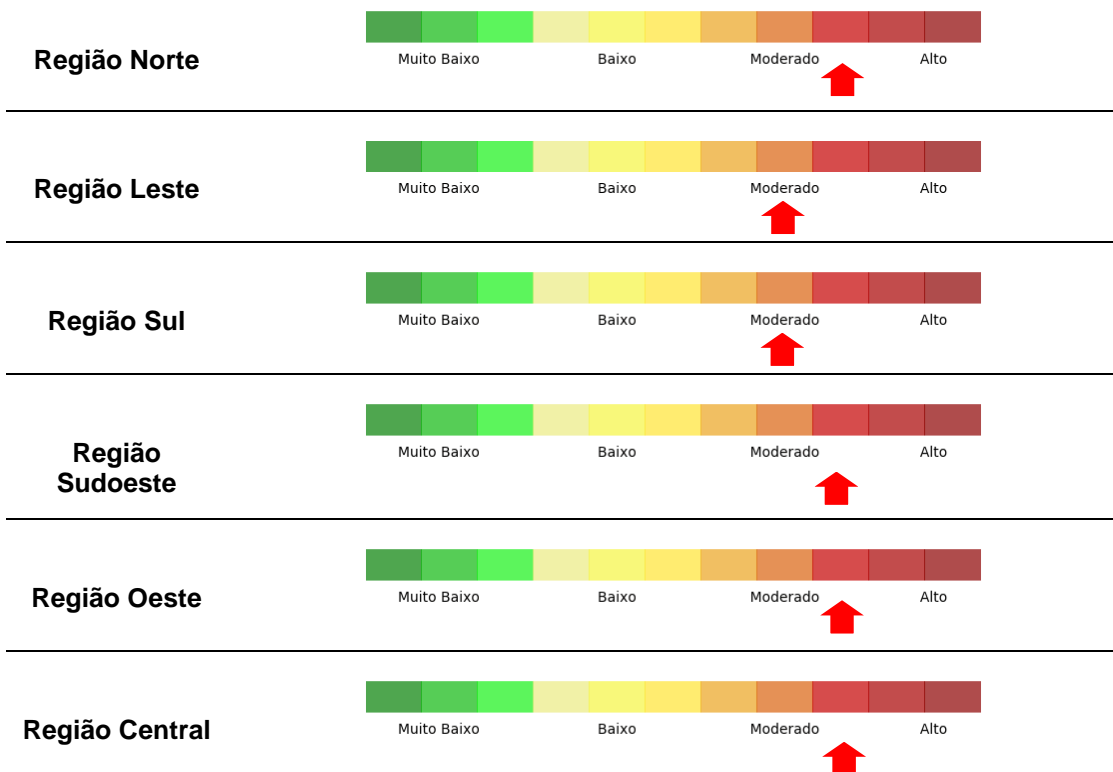


**OBS:** As informações contidas nesse boletim do tempo levam em consideração dados das variáveis meteorológicas previstas por modelos meteorológicos e análise de imagens de satélite do dia 30/06/2023 às 07:00 horas

**Prognóstico de Risco de Incêndio para o Estado de Goiás no dia 01/07/2023**



**Informações por Intensidade de Risco de Incêndio para as Regiões do Estado**



O objetivo das informações descritas acima é demonstrar as regiões mais críticas e favoráveis ao desenvolvimento de queimadas, associadas aos fatores climáticos. Lembrando que neste período, a maioria das queimadas são provocadas, e que necessitamos de uma consciência ambiental, a fim de não propagar as queimadas, esta prática danosa para a cidade e para o campo.

**Secretaria de Meio Ambiente e Desenvolvimento Sustentável - SEMAD**  
**Centro de Informações Meteorológicas e Hidrológicas do Estado de Goiás - CIMEHGO**  
**Sala de Situação de Monitoramento de Riscos e Desastres Naturais**

Boletim nº: 0156

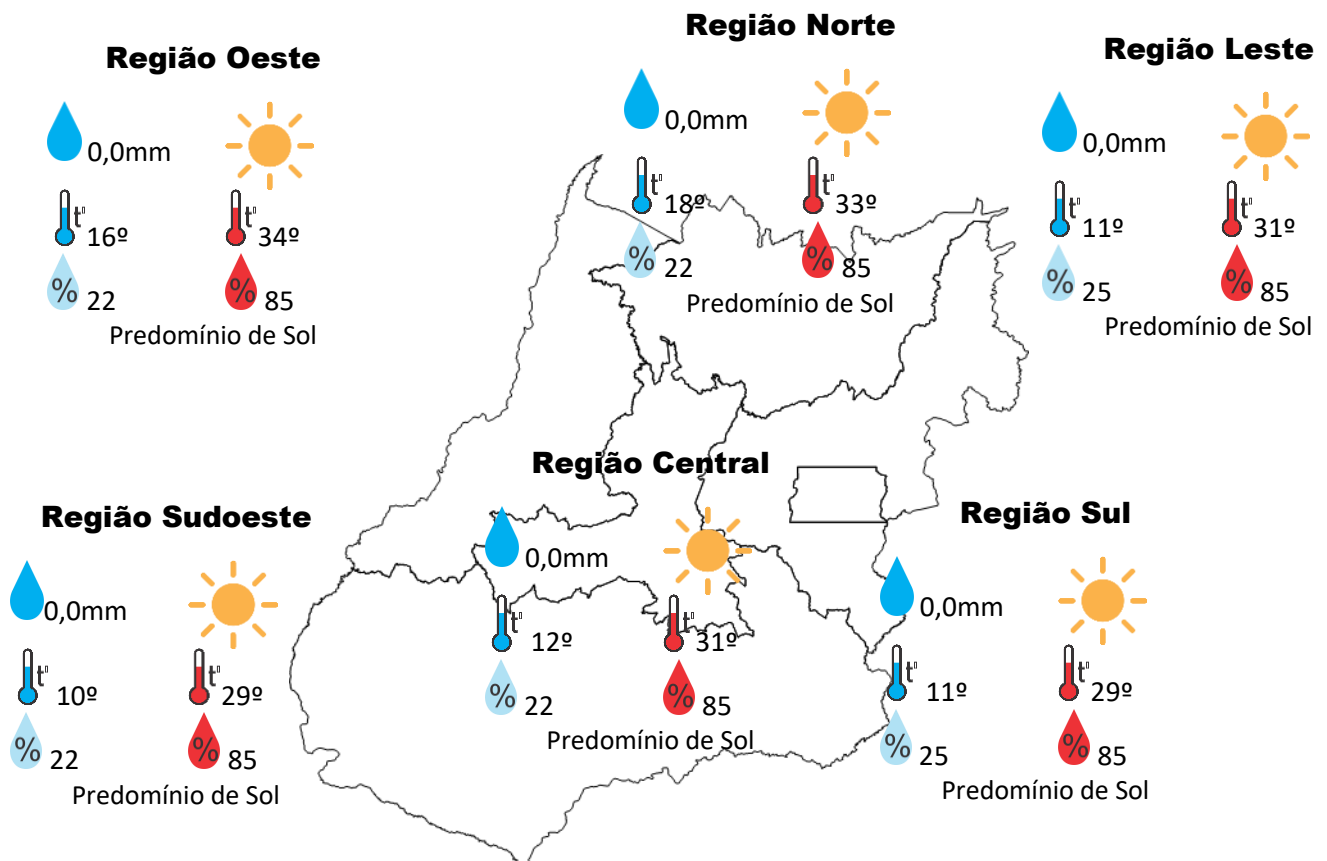
Elaborado na data: 30/06/2023

Previsão para data: 02/07/2023

**Informações do Tempo para o Estado**

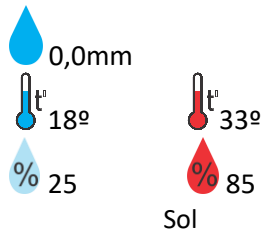
**Domingo**, sem alterações nas condições do tempo que segue estável e com predomínio de sol em todas as regiões do Estado de Goiás, na parte centro sul do Estado teremos temperaturas mínimas mais baixas pela manhã. No período da tarde queda na umidade relativa do ar, onde já estamos em estado de **Atenção**.

**Capital:** Predomínio de sol, com temperatura máxima podendo chegar aos 29°C e umidade relativa do ar variando entre 22% a 85%, o nascer do sol será às 06:46hs e o pôr do sol às 17:55hs.

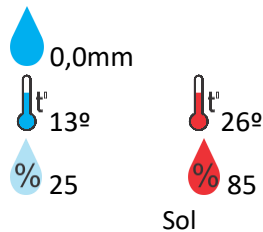


### Previsão para alguns municípios:

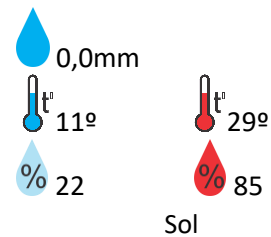
#### Porangatu



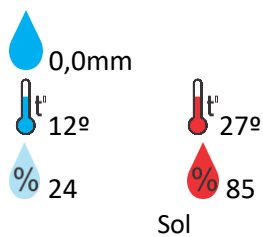
#### Catalão



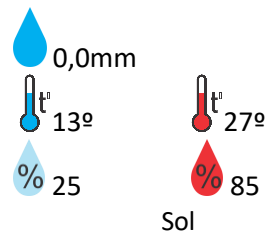
#### Jataí



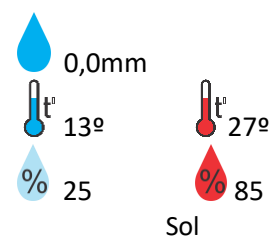
#### Rio Verde



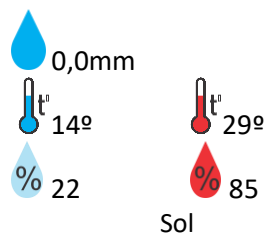
#### Luziânia



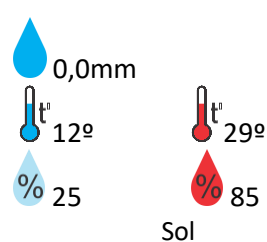
#### Anápolis



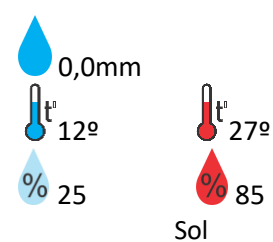
#### Goiânia



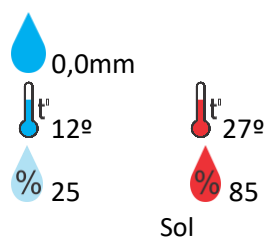
#### Itumbiara



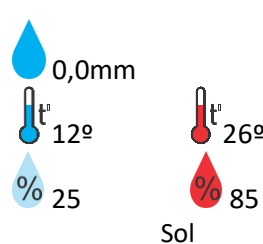
#### Ouvidor



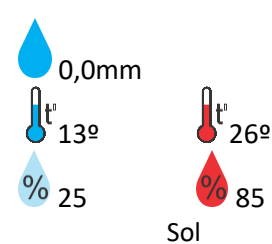
#### Goiandira



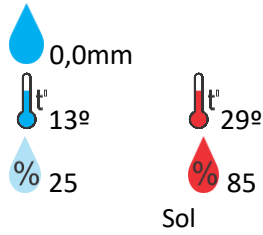
#### Três Ranchos



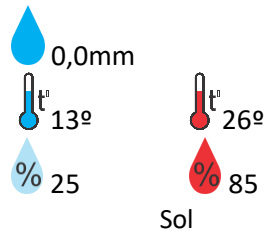
#### Cumari



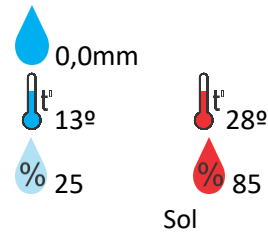
### Ipameri



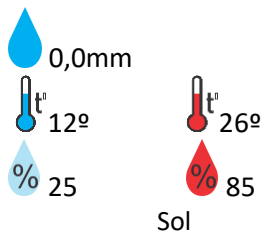
### Nova Aurora



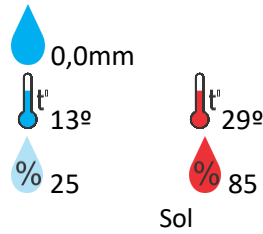
### Formosa



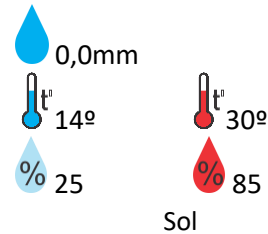
### Cristalina



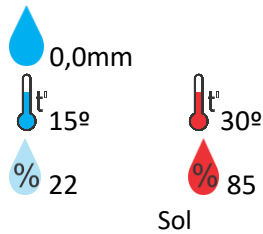
### Santa Helena



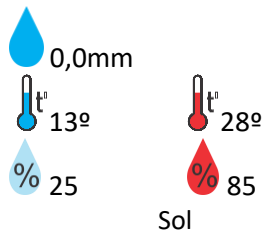
### Ceres



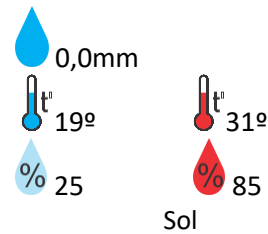
### Goianésia



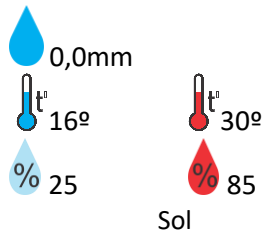
### Davinópolis



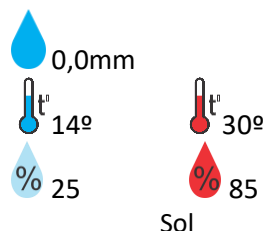
### Rubiataba



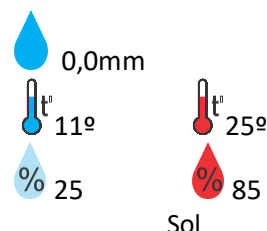
### Flores de Goiás



### Iporá

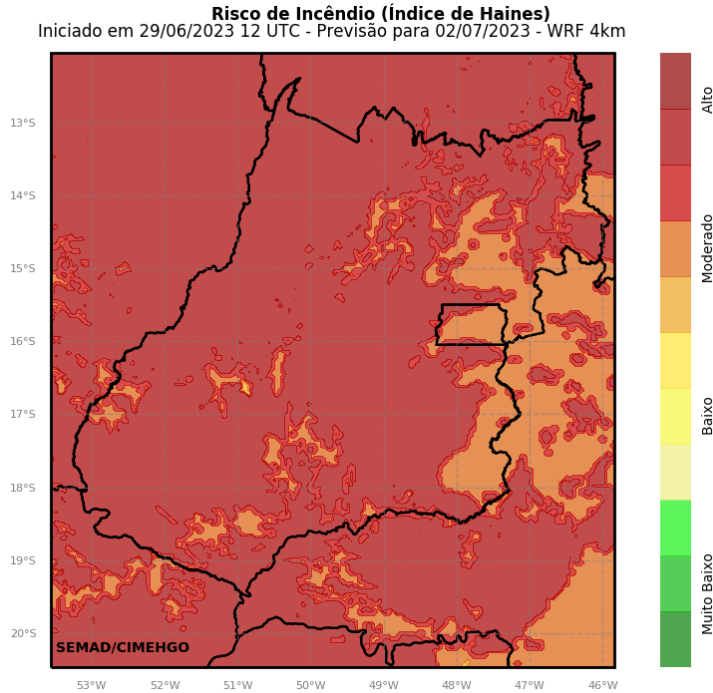


### Alto Paraíso

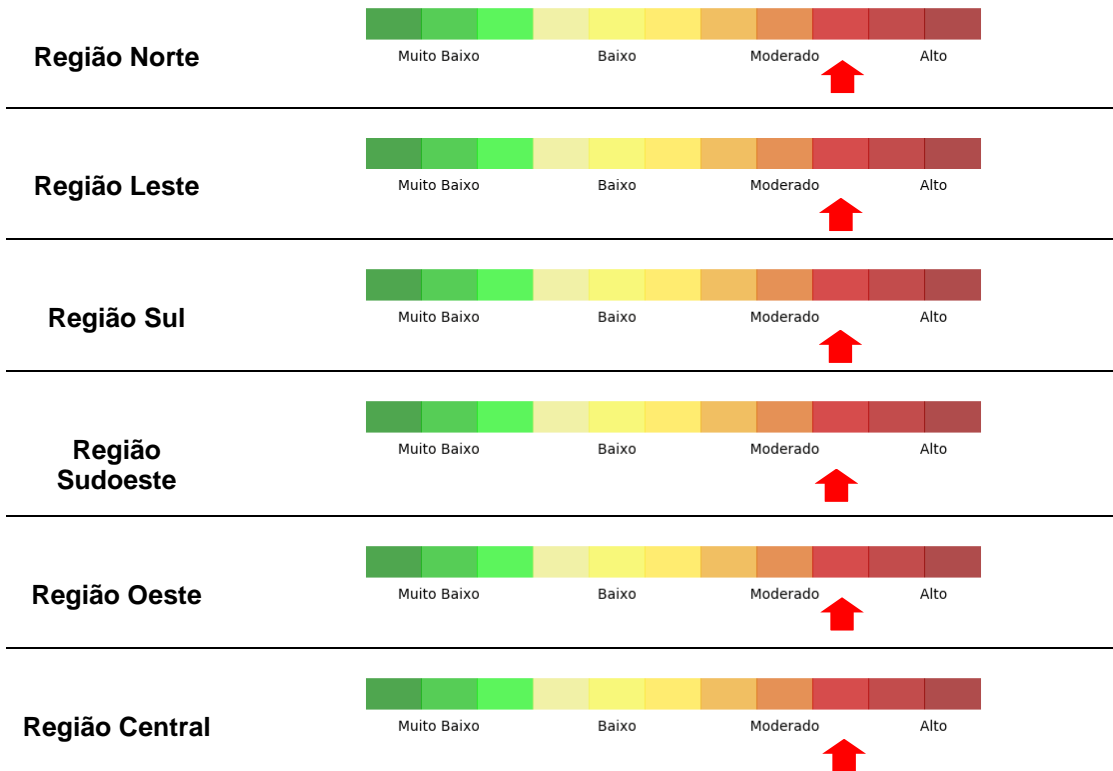


**OBS:** As informações contidas nesse boletim do tempo levam em consideração dados das variáveis meteorológicas previstas por modelos meteorológicos e análise de imagens de satélite do dia 30/06/2023 às 07:00 horas

**Prognóstico de Risco de Incêndio para o Estado de Goiás no dia 02/07/2023**



**Informações por Intensidade de Risco de Incêndio para as Regiões do Estado**



O objetivo das informações descritas acima é demonstrar as regiões mais críticas e favoráveis ao desenvolvimento de queimadas, associadas aos fatores climáticos. Lembrando que neste período, a maioria das queimadas são provocadas, e que necessitamos de uma consciência ambiental, a fim de não propagar as queimadas, esta prática danosa para a cidade e para o campo.